

Planning - Oxford City Planning Committee

On **Tuesday 18 July 2023** At **6.00 pm**

www.oxford.gov.uk



Presentations

Contents

Note: Planning Committee presentations contain mostly pictures, maps and plans. These are not in an accessible format.

To see full details of the application including full plans, representations, public comments and supplementary information, please [click here](#) and enter the relevant Planning Reference number in the search box

- | | | |
|----|------------------------------------------------------------------|---------|
| 3. | 23/00272/FUL: 152 London Road, Headington, Oxford OX3 9ED | 3 - 30 |
| 4. | 23/00842/FUL: 26 Alice Smith Square, Oxford OX4 4NF | 31 - 42 |

The agenda, reports and any additional supplements can be found together with this supplement on the committee meeting webpage.

*View or subscribe to updates for agendas, reports and minutes at mycouncil.oxford.gov.uk.
All public papers are available from the calendar link to this meeting once published*

Oxford City Council, Town Hall, St Aldate's Oxford OX1 1BX

This page is intentionally left blank

Oxford City Planning Committee Presentation

Reference Number:
23/00272/FUL

Site Address:
152 London Road Headington, Oxford

www.oxford.gov.uk



Site Plan

4

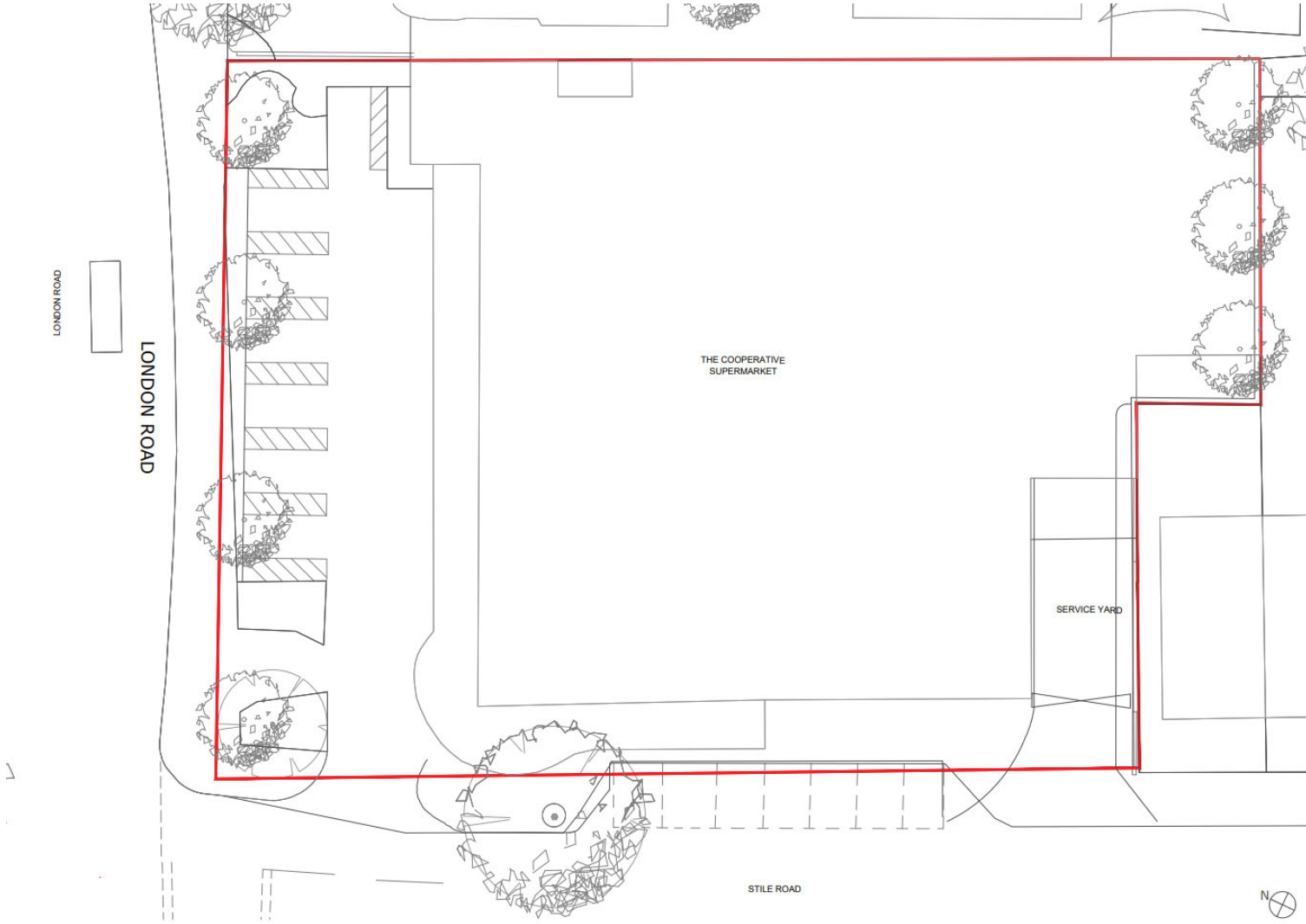


www.oxford.gov.uk



Block Plan

5



www.oxford.gov.uk



Aerial View

9



www.oxford.gov.uk



Stile Road entrance

www.oxford.gov.uk



Stile Road entrance

oxford.gov.uk



Y
CIL



London Road Photo

6



www.oxford.gov.uk



London Road Photo



xford.gov.uk



London Road Photo

oxford.gov.uk



11



Stile Road Photo



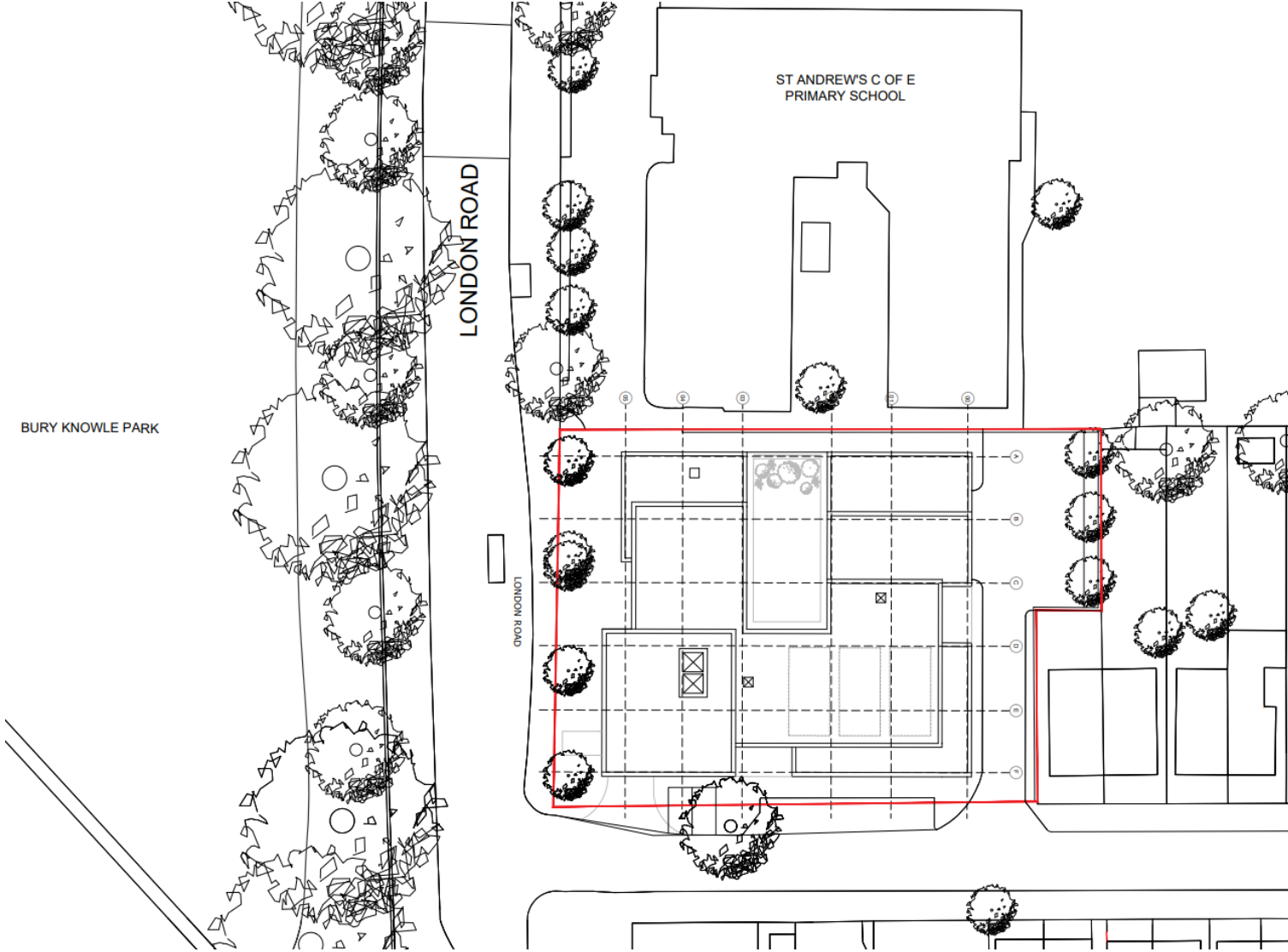
12

www.oxford.gov.uk



Proposed Site Plan

13



www.oxford.gov.uk



London Road – North Elevation

www.oxford.gov.uk



Stile Road - West Elevation

www.oxford.gov.uk



15



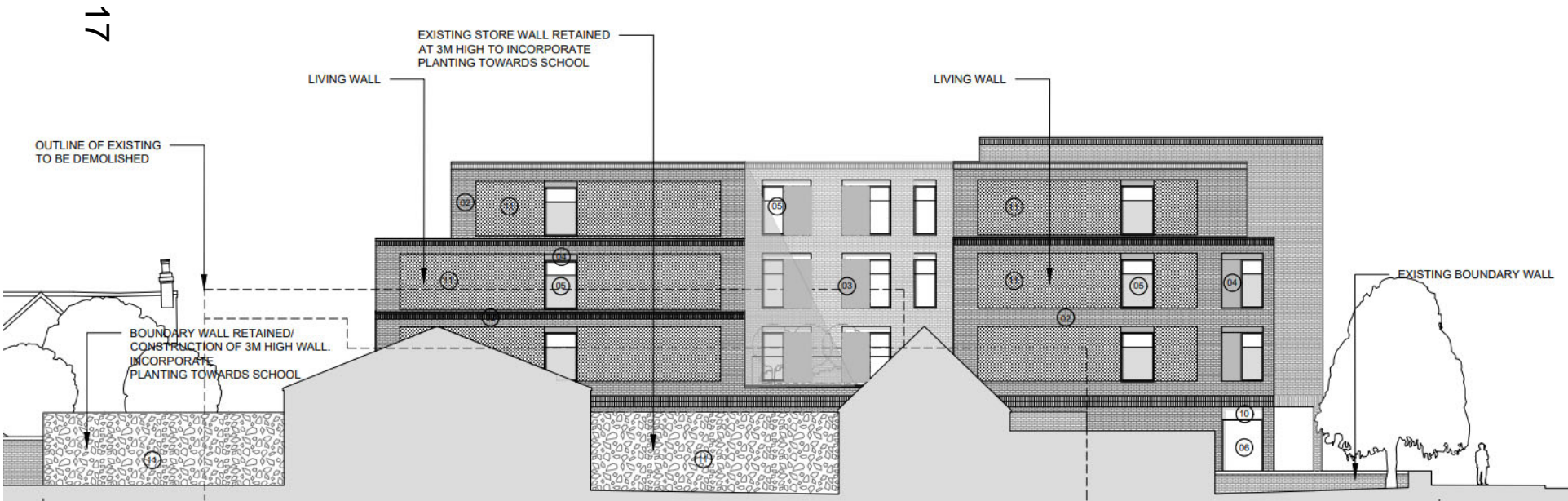
Southern Elevation

www.oxford.gov.uk



Eastern Elevation

www.oxford.gov.uk



Internal Sections

www.oxford.gov.uk



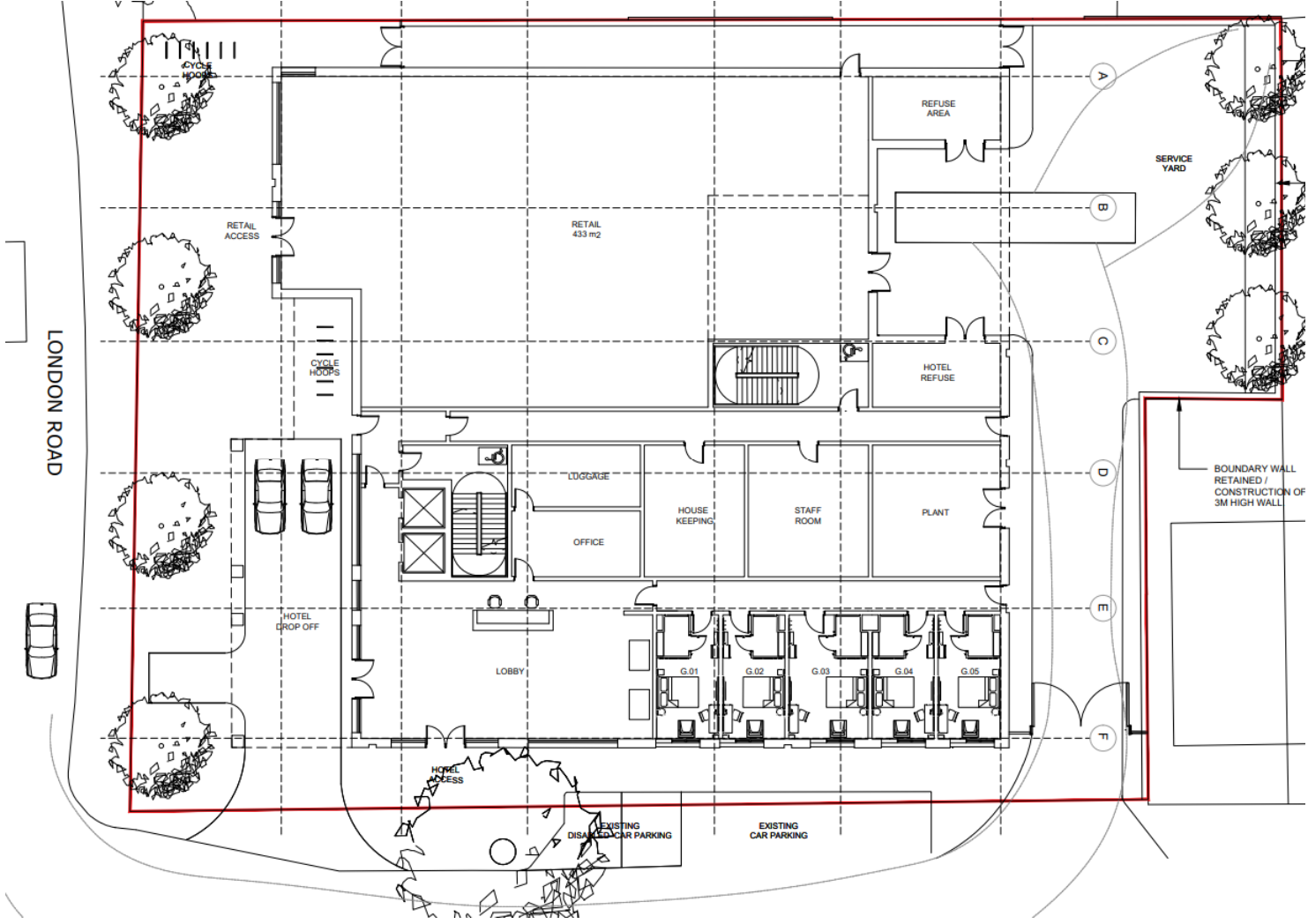
Internal Sections

www.oxford.gov.uk



Ground Floor Plan

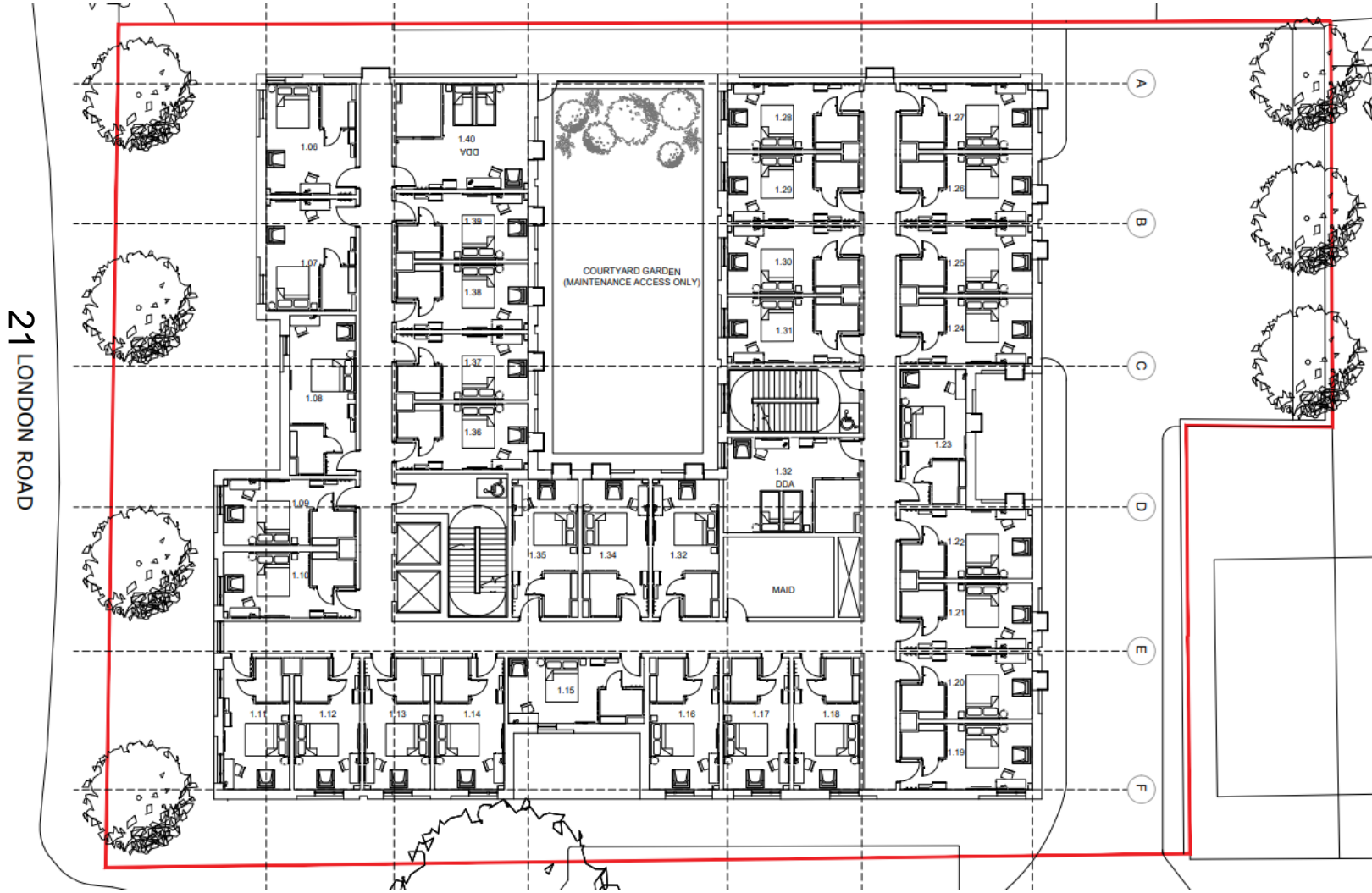
20



www.oxford.gov.uk



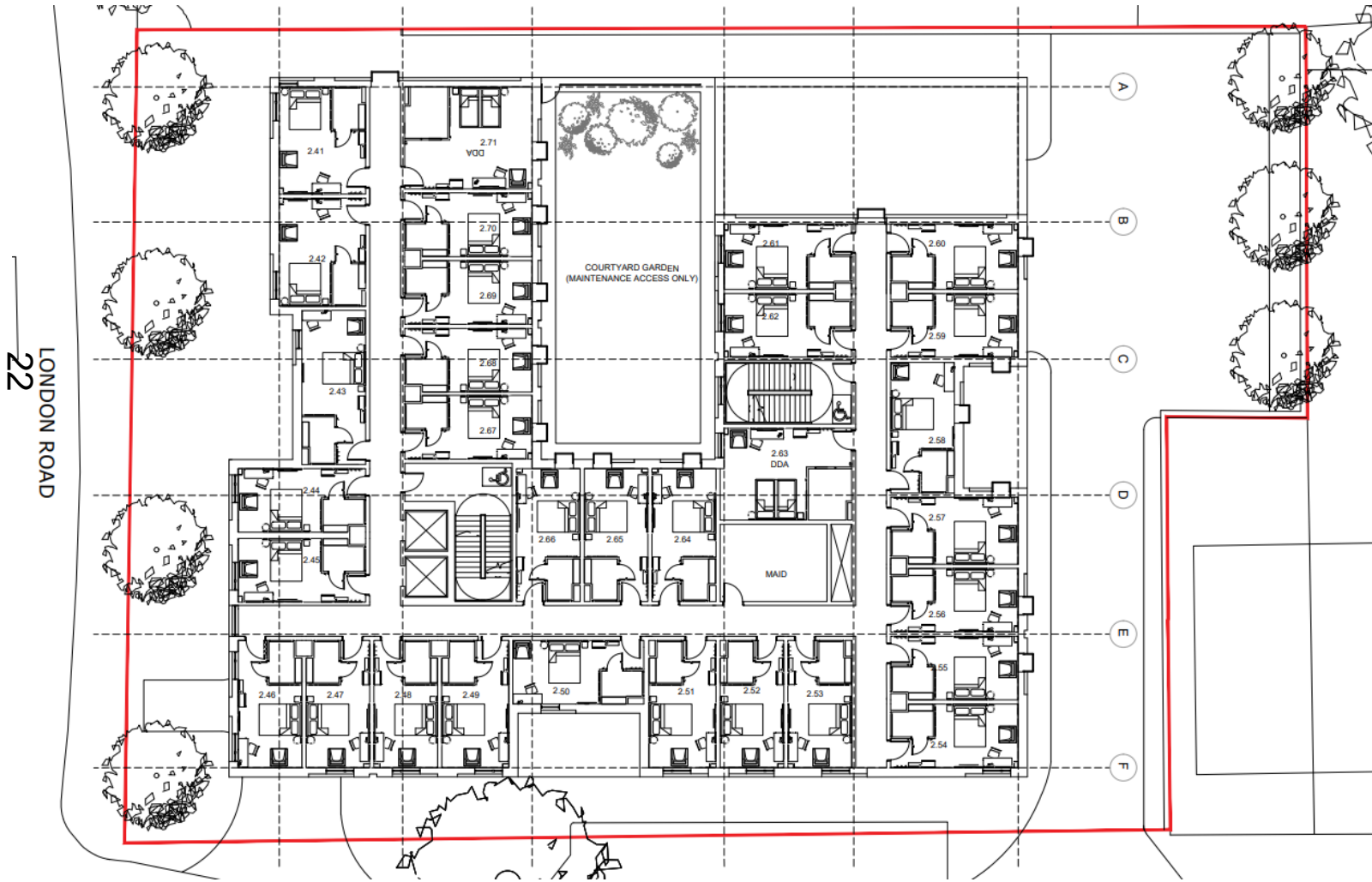
First Floor Plan



www.oxford.gov.uk



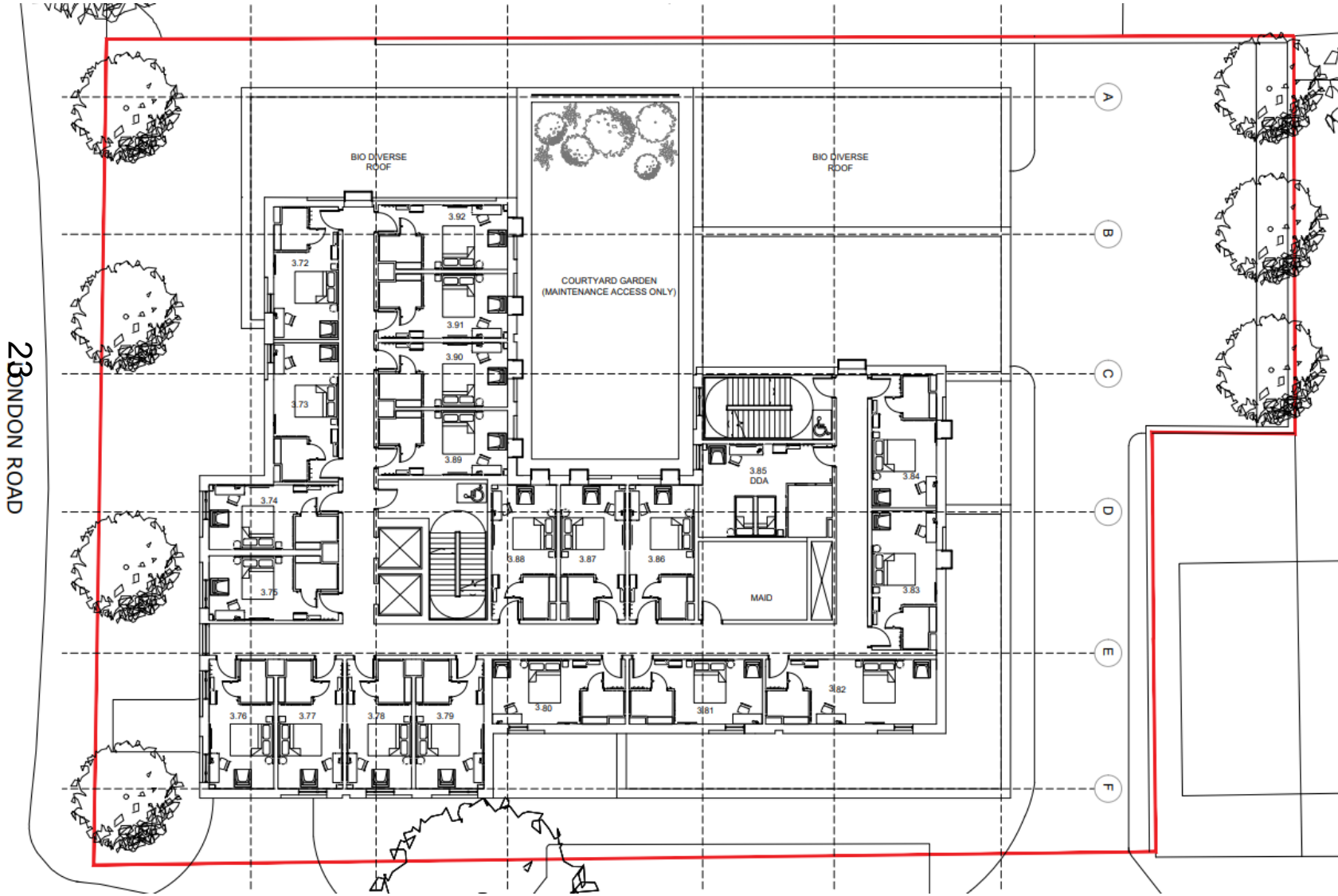
Second Floor Plan



www.oxford.gov.uk



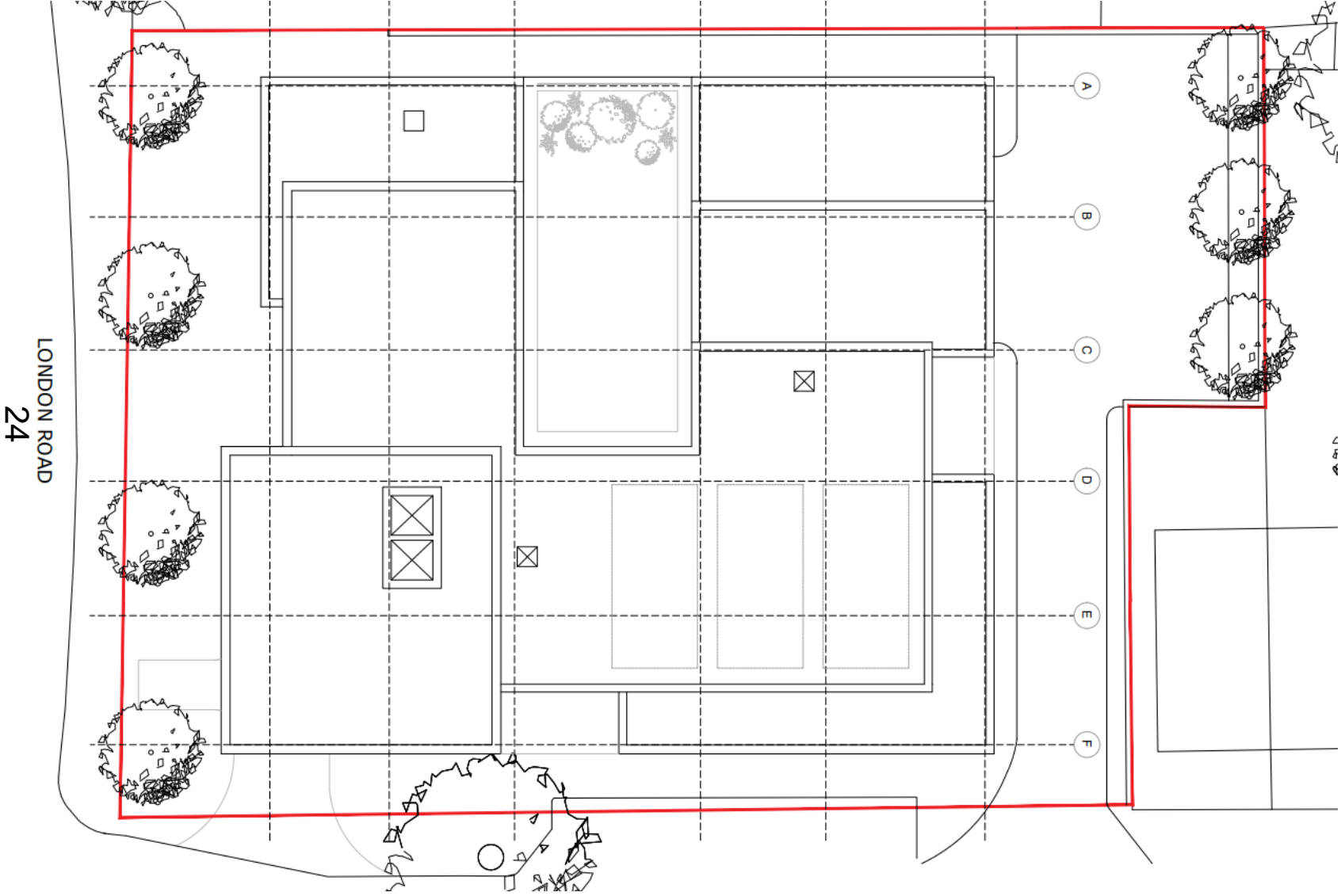
Third Floor Plan



www.oxford.gov.uk



Roof Plan

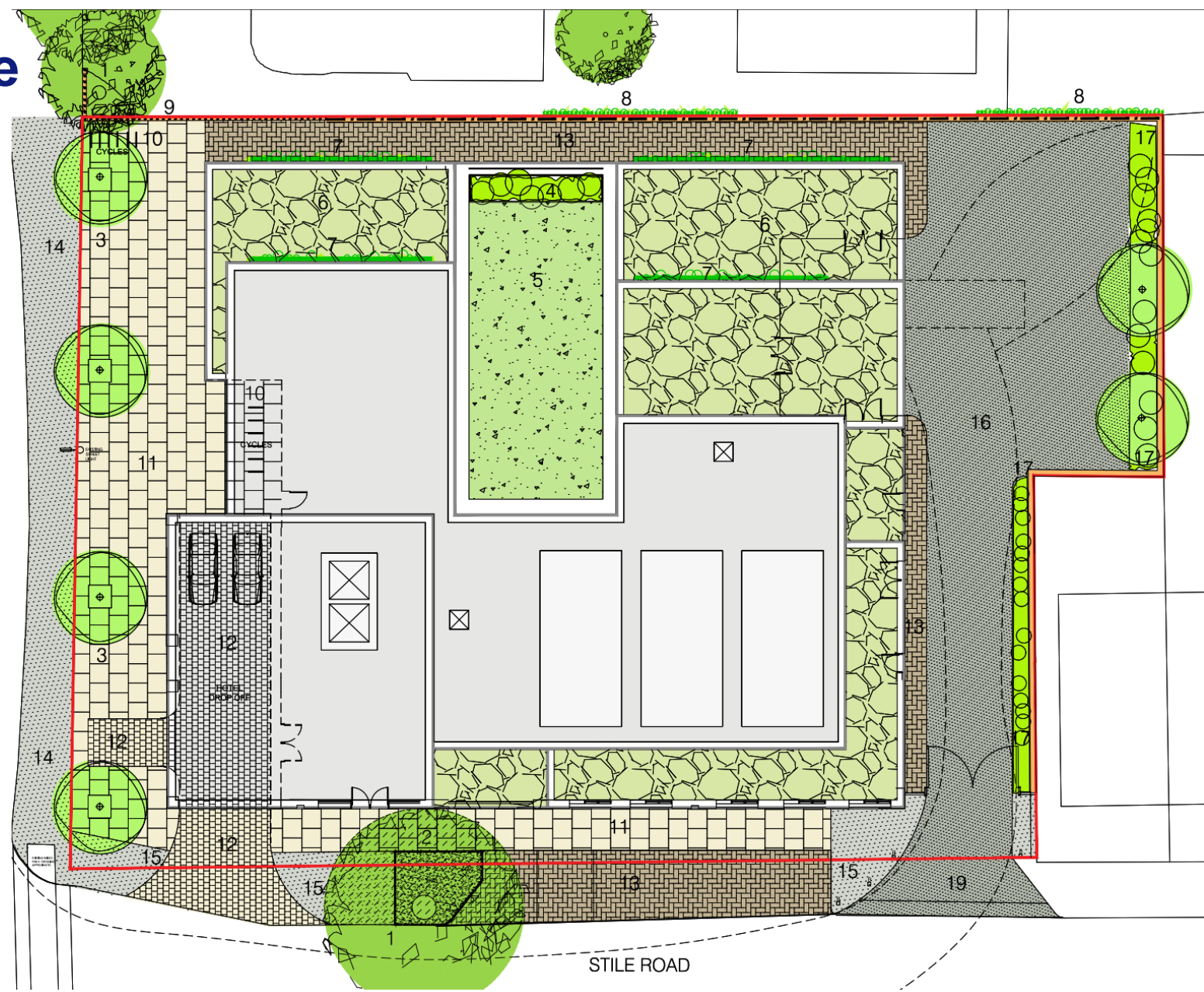


www.oxford.gov.uk



Landscape Plan

25



Photomontages - View 1



WWW.OXFORD.CITY.COUNCIL.GOV.UK



Photomontages - View 2

27



www.oxford.gov.uk



Photomontages - View 3



www.oxford.gov.uk



Photomontages - View 4

29



www.oxford.gov.uk



This page is intentionally left blank

Oxford City Planning Committee Presentation

**Reference Number:
23/00842/FUL**

**Site Address:
26 Alice Smith Square, Oxford, OX4
4NF**

www.oxford.gov.uk



Site Location Plan



Site Frontage



33

www.oxford.gov.uk



**OXFORD
CITY
COUNCIL**



View of Site from West & No.24



34

www.oxford.gov.uk



**OXFORD
CITY
COUNCIL**



Corner Plot Views



35

www.oxford.gov.uk



**OXFORD
CITY
COUNCIL**



Street Scene Facing East

www.oxford.gov.uk



**OXFORD
CITY
COUNCIL**



Proposed Site Layout

37

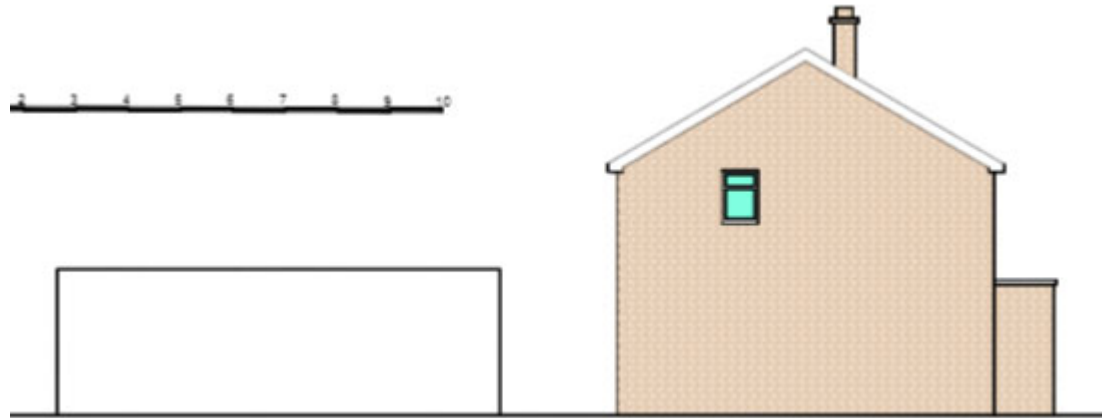
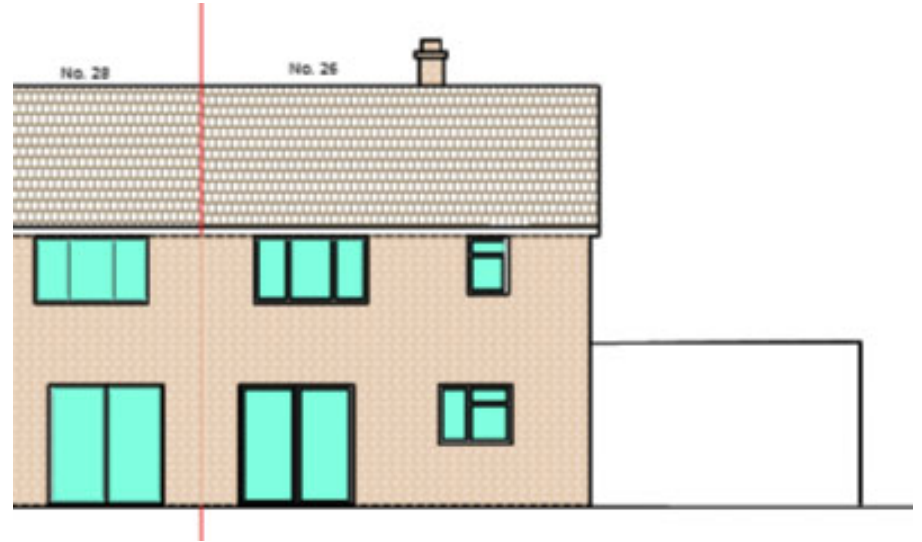


www.oxford.gov.uk



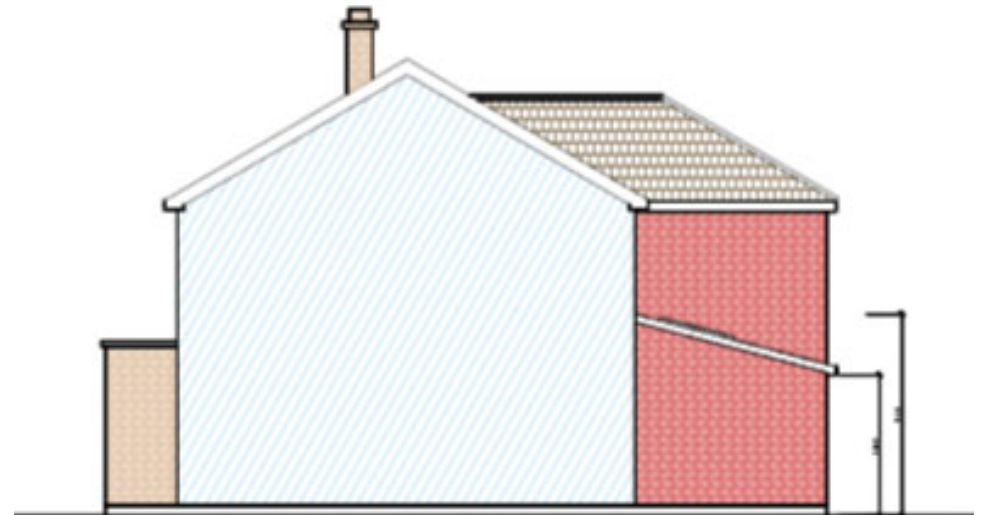
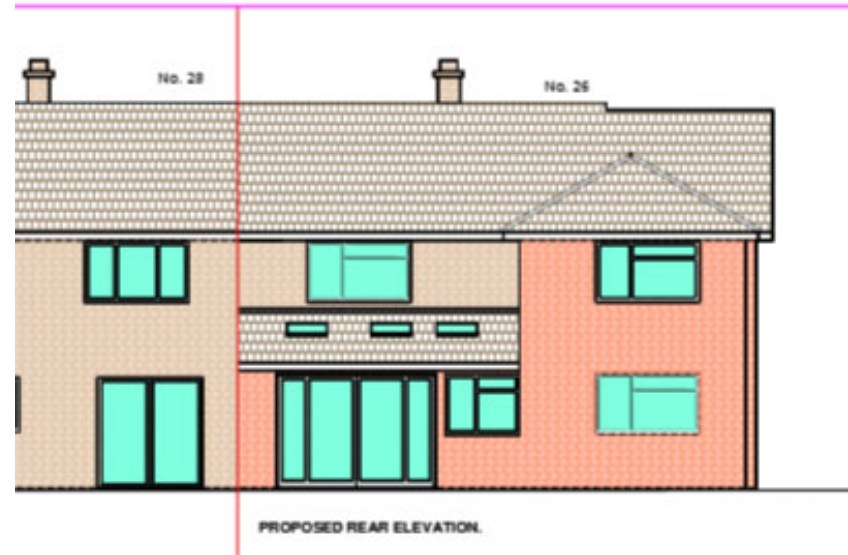
Existing Elevations

38

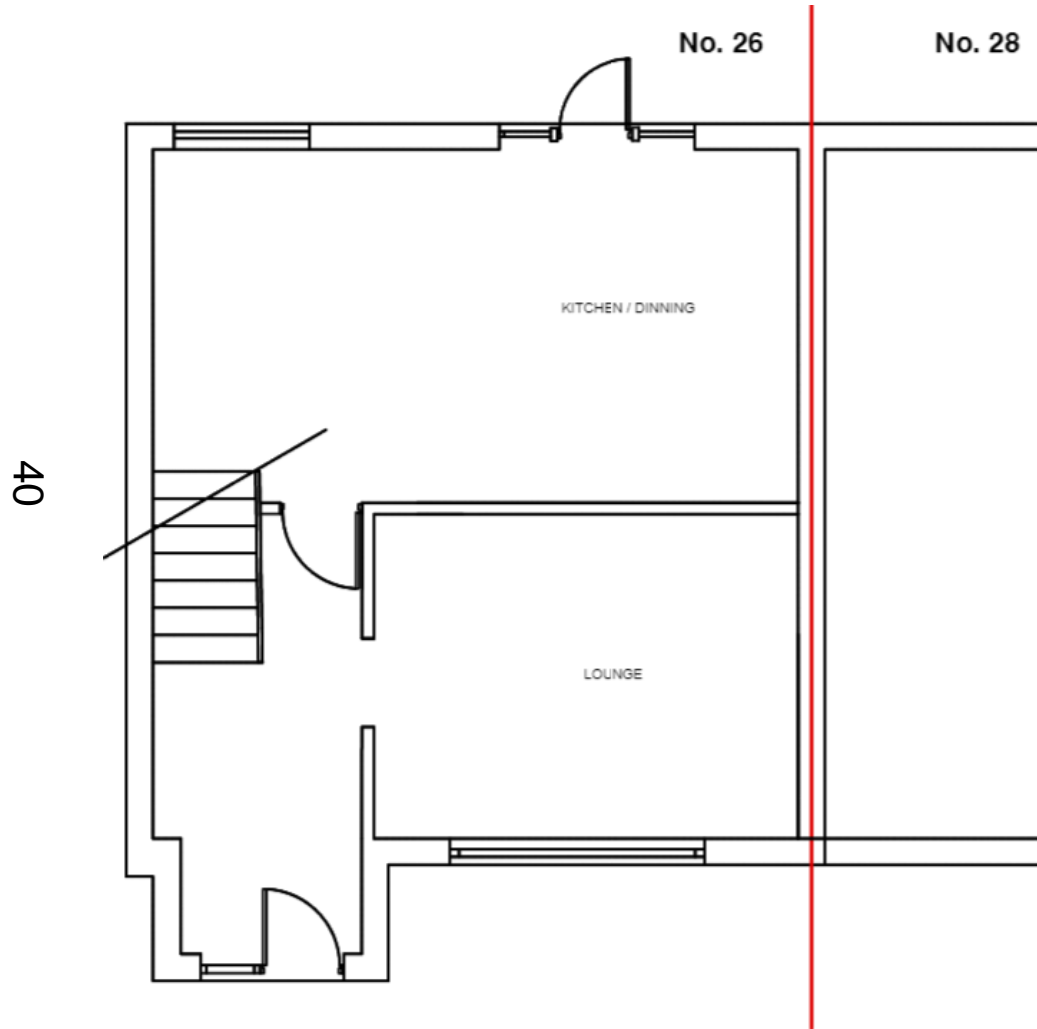


Proposed Elevations

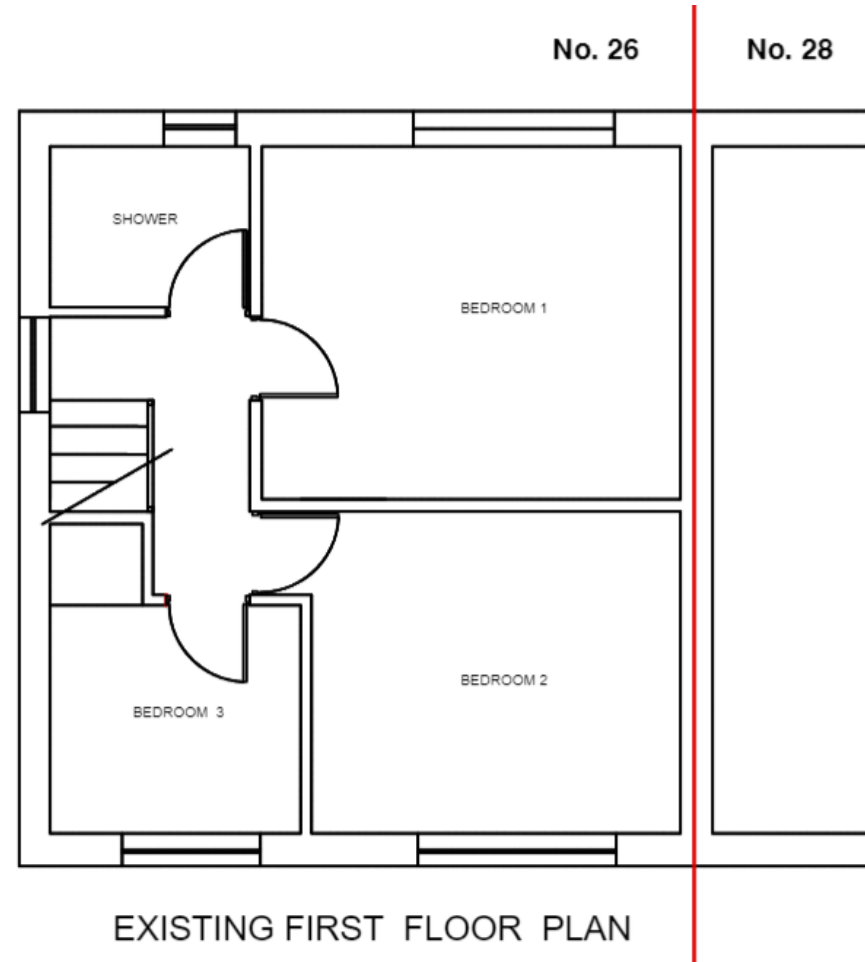
39



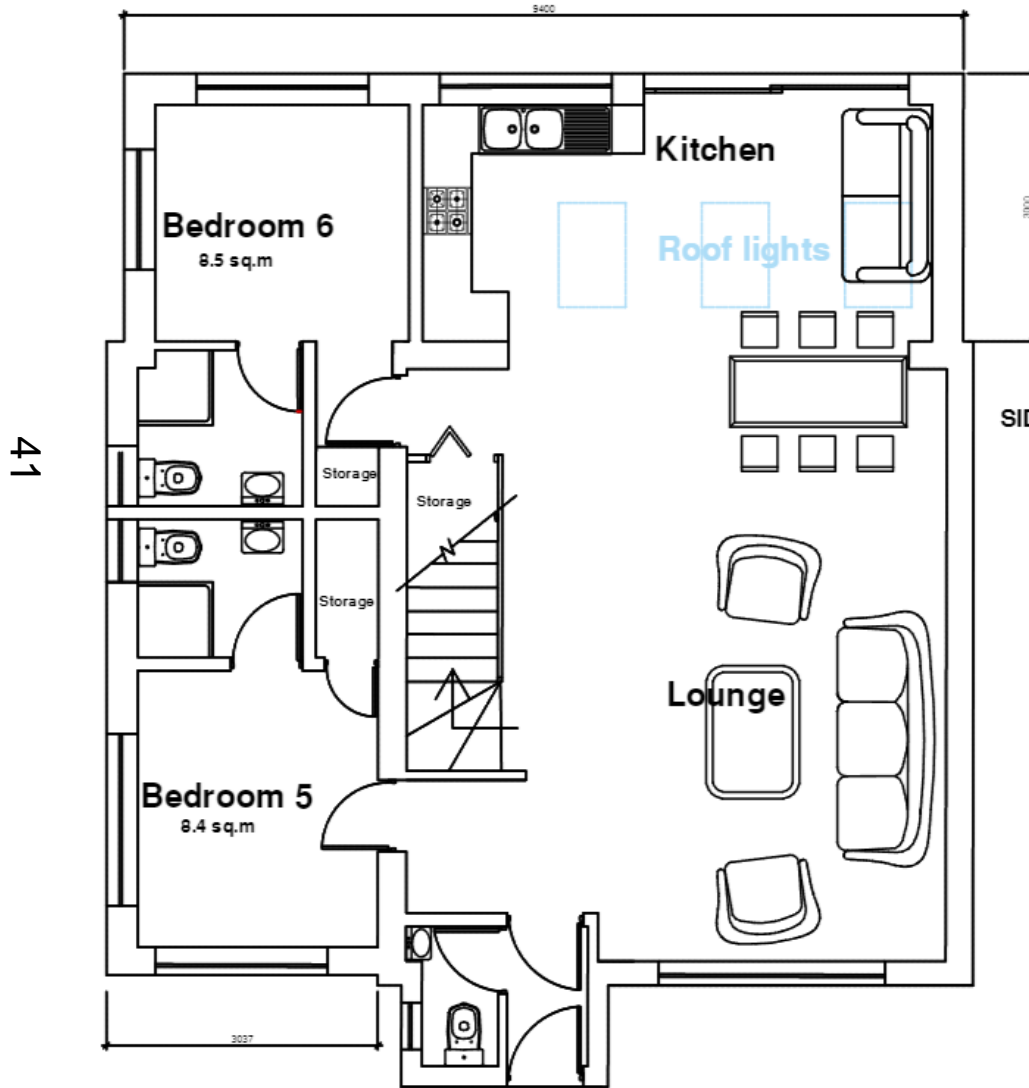
Existing Plans



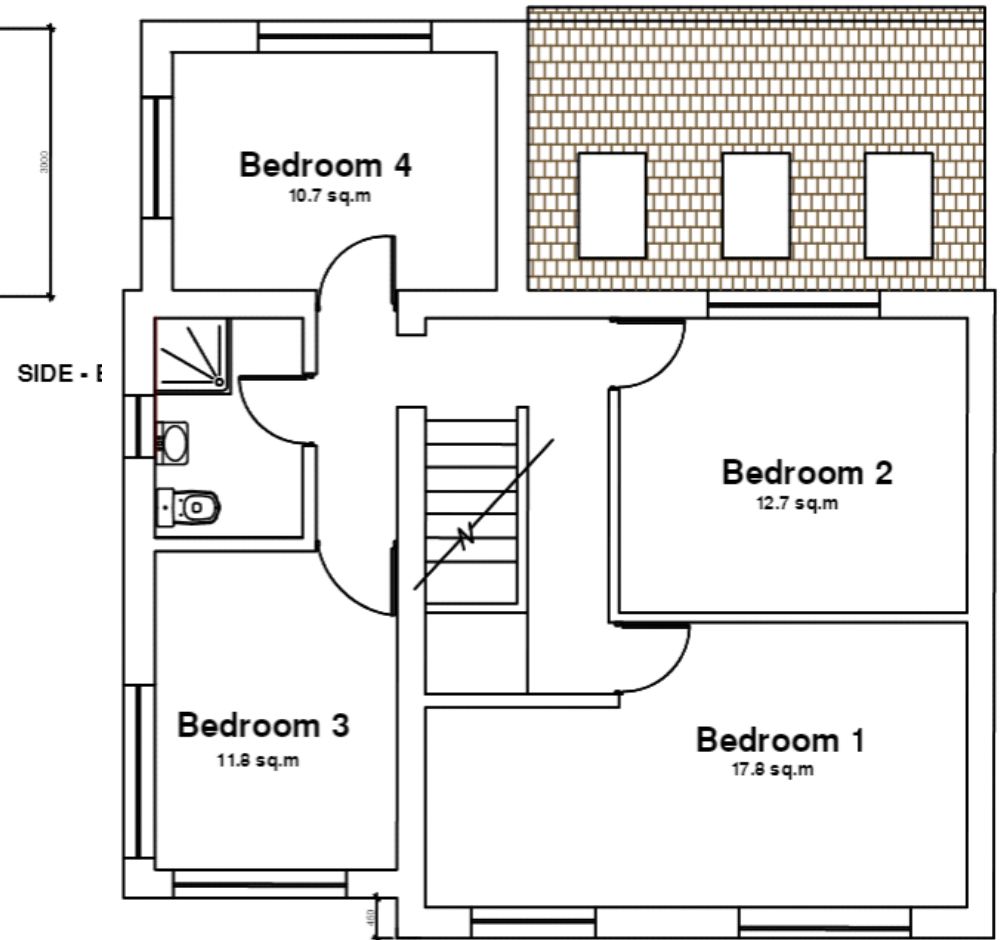
EXISTING GROUND FLOOR PLAN



Proposed Plans



Ground Floor



First Floor

This page is intentionally left blank